





## **A5.14 CLEARING OF VEGETATION**

The following vegetation is declared to be vegetation to which Part 3 of the State Environmental Planning Policy (Vegetation in Non-Rural Areas) 2017 applies:

- i. Areas of vegetation identified on the following map within the Pearl Estate Valla as vegetation to be retained/not to be cleared.



**Legend**

-  Koala Corridor
-  *Allocasuarina Littoralis*,  
*A. Torulosa*, *Casuarina*  
*Glauca* stands to be  
retained
-  *Allocasuarina Littoralis*,  
*A. Torulosa*, *Casuarina*  
*Glauca* stands not be  
cleared
-  Area of Vegetation  
greater than 25% Slope  
(Native vegetation to be  
retained)

