







Legend

-  Clause 16 Rural Residential Land
-  Towns and Villages
-  Waterways
-  Structure Plan Candidate Areas
-  NSW State Forest
-  NSW National Park

0 0.5 1 2 3 4
Kilometres

DISCLAIMER
 Cadastral/ Topographic information (c) The Department of Lands
 (2005) Cadastral Information updated by Nambucca Shire Council.
 Map or Plan accuracy is not guaranteed to be exact to scale or
 survey standard. Nambucca Shire Council accepts no responsibility
 for any errors or inaccuracies.

Map 3 Candidate Area

Project:
 Rural Residential Land Release Strategy
 Draft for Council Consideration
 File: SF529 Date Prepared: 21.02.08

